

FREE PRINTABLE PACK

Latitude, Longitude, Hemisphere, Compass Rose,
Cardinal Directions, and more!

GEOGRAPHY

Map Skills

PRACTICE





Thank you for your downloading this resource. Our subscribers get access to all sorts of exclusive freebies as a perk for being a loyal reader.

To download more free homeschool resources, [login to our subscriber library](#).

by Homeschool Giveaways 2021

Copyright Disclaimer under section 107 of the Copyright Act 1976, allowance is made for "fair use" for purposes such as criticism, comment, news reporting, teaching, scholarship, education and research. Fair use is a use permitted by copyright statute that might otherwise be infringing. All rights and credit go directly to its rightful owners No copyright infringement intended.









No part of this work may be reproduced or distributed in any form by any means--graphic, electronic, or mechanical, including photocopying, recording, taping, or storing in information storage or retrieval systems—without the prior written permission from Homeschoolgiveaways.com.

Original purchaser is granted permission to print copies for use within his or her immediate family.

For additional resources visit Homeschoolgiveaways.com.

Daily Skill Building U.S.A Resources

Easy-to-Use, Open & Go Homeschool Resources
That Make Homeschooling Easier!



dailyskillbuilding.com

Vocabulary Cards

Cardinal Directions

The four main directions on a compass: North, South, East, and West.

Intermediate Directions

The points between the cardinal directions: Northeast, Southeast, Southwest, and Northwest.

Compass Rose

Shows directions on a map.

Compass

A tool or instrument for finding directions by first locating north.

Latitude

An imaginary line called a parallel that circles Earth from west to east and is measured in degrees north or south of the equator

Longitude

An imaginary line called a meridian that runs from the North Pole to the South Pole and is measured in degrees east or west of the prime meridian.

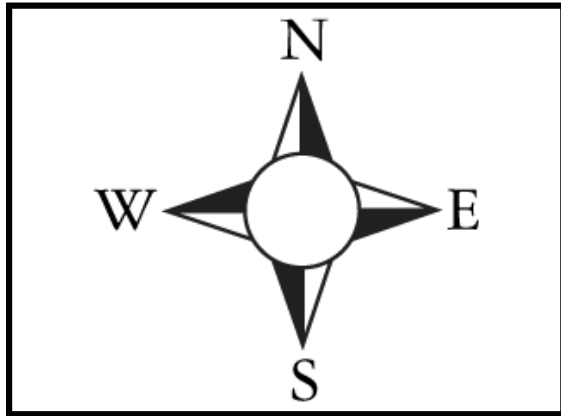
Hemisphere

Half of a sphere.

Equator

The latitude at 0° from which lines of latitude are calculated that is equidistant from both poles and divides the Northern and Southern Hemispheres.


Cardinal Directions



Write the definition below.

In the box below, draw a picture that explains the vocabulary word.
Describe your picture in a few sentences.

Intermediate Directions




Write the definition below.

In the box below, draw a picture that explains the vocabulary word.
Describe your picture in a few sentences.

A large empty rectangular box for drawing a picture that explains the vocabulary word.

Compass Rose



Write the definition below.

In the box below, draw a picture that explains the vocabulary word.
Describe your picture in a few sentences.

A large, empty rectangular box with a solid black border, intended for a student to draw a picture that explains the vocabulary word 'Compass Rose'.

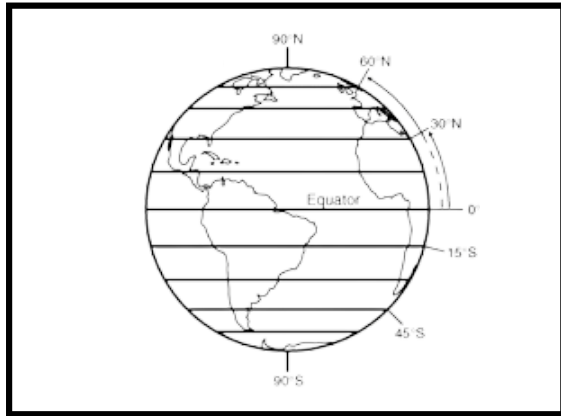
Compass



Write the definition below.

In the box below, draw a picture that explains the vocabulary word.
Describe your picture in a few sentences.

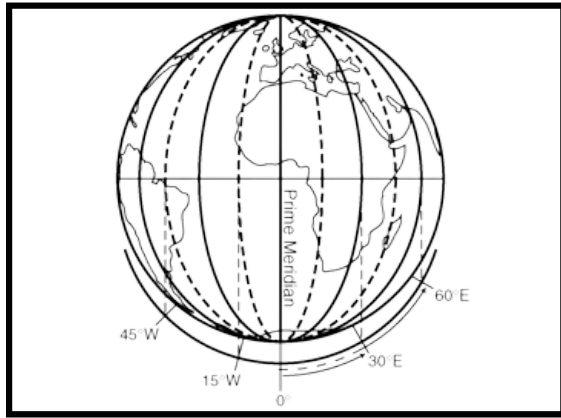
Latitude



Write the definition below.

In the box below, draw a picture that explains the vocabulary word.
Describe your picture in a few sentences.

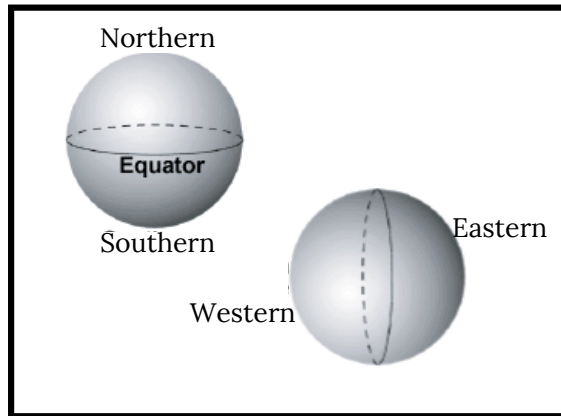
Longitude



Write the definition below.

In the box below, draw a picture that explains the vocabulary word.
Describe your picture in a few sentences.

Hemisphere

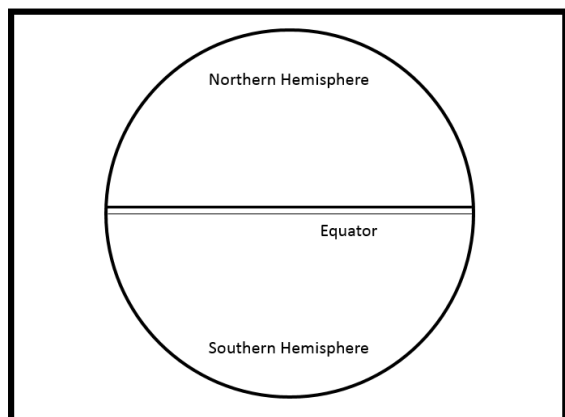


Write the definition below.

In the box below, draw a picture that explains the vocabulary word.
Describe your picture in a few sentences.

A large, empty rectangular box with a black border, intended for a student to draw a picture and write a description of the word 'Hemisphere'.

Equator



Write the definition below.

In the box below, draw a picture that explains the vocabulary word.
Describe your picture in a few sentences.

A large, empty rectangular box with a black border, intended for a student to draw a picture explaining the word "Equator".
